



# London street new energy line station





## Overview

---

Plans to redevelop London Liverpool Street station will enable it to serve over 200 million passengers a year, significantly boost London's economy and establish a landmark gateway to the City of London.

Plans to redevelop London Liverpool Street station will enable it to serve over 200 million passengers a year, significantly boost London's economy and establish a landmark gateway to the City of London.

Network Rail has developed a bold and collaborative vision to transform Britain's busiest station, London Liverpool Street. The planning application for the redevelopment scheme has been validated by the City of London. The proposals would futureproof the station for decades to come, providing more.

The City of London has officially validated our planning application to develop London Liverpool Street station. It's a big step forward in our plans to improve Britain's busiest station and make it fit for the future. Right now, London Liverpool Street welcomes 118 million people a year. But we.

Network Rail has unveiled new plans for a transformation of London Liverpool Street station. The planning application submitted by Network Rail has been validated by the City of London, and includes various future-proofing measures to provide additional space, as well as further connect the station.

Network Rail has said it has developed a bold and collaborative vision to transform Britain's busiest station, London Liverpool Street. The planning application for the redevelopment scheme has been validated by the City of London. The proposals would futureproof the station for decades to come.

We're upgrading London Liverpool Street station, starting this summer. Our work will help you move through the station faster and more comfortably so that you enjoy a better travel experience here. London Liverpool Street has become the busiest station in Britain in the past year, with almost 80.4.

Network Rail Property submits application to redevelop Britain's busiest station making it fit for the future. Plans to redevelop London Liverpool Street station will enable it to serve over 200 million passengers a year, significantly boost London's



economy and establish a landmark gateway to the.



## London street new energy line station




### [London Liverpool Street station to be transformed as part of](#)

A multimillion-pound plan to redevelop London's Liverpool Street has been proposed by Network Rail to make the station "fit for the future". Britain's busiest station currently serves more

### [Network Rail's application to transform London's ...](#)

Network Rail has said it has developed a bold and collaborative vision to transform Britain's busiest station, London ...



### [Full list of changes planned at Liverpool Street station in 2025](#)

London Liverpool Street is expected to remain open throughout the construction, Network Rail said. However, not everyone has welcomed the redevelopment plans.

### [Network Rail's application to transform London's busiest station](#)

Network Rail has said it has developed a bold and collaborative vision to transform Britain's busiest station, London Liverpool Street. The planning application for the ...



[New London, CT - Union Station \(NLC\) - Great ...](#)

Situated at the head of the Parade, a public plaza where State Street terminates at the Thames River, New London Union Station is the heart of ...



[Piccadilly Line Map \(blue line\). Updated 2025.](#)

Piccadilly Line Map Updated: January 2025  
Welcome to the official site for the London Piccadilly Line maps. This iconic dark blue line serves as a ...



[District line map \(green line\). Updated 2025.](#)

District line map Updated: January 2025  
Welcome to our website featuring the map of the London District Line. The District Line was established by the Metropolitan District Railway in 1868. As ...



[Network Rail submits new plans for major ...](#)



Network Rail Property has submitted a planning application aimed at redeveloping London Liverpool Street station, which currently ...



### [It's time to transform London Liverpool Street](#)

Plans to redevelop London Liverpool Street station will enable it to serve over 200 million passengers a year, significantly boost London's economy and establish a landmark ...



### **Tube**

Travel information for all London Tube lines: maps, timetables and fares



### [A Complete Guide to Walking The Line: London's ...](#)

A contemporary art trail stretching from the Queen Elizabeth Olympic Park to Greenwich, The Line follows the waterways of East ...



### [Network Rail submits new plans for major Liverpool Street station](#)



Network Rail Property has submitted a planning application aimed at redeveloping London Liverpool Street station, which currently ranks as Britain's busiest railway hub.



### [A Full Guide on the Elizabeth Line , Routes, ...](#)

The latest addition to public transport in London is the Elizabeth Line. Officially launched on the 24th of May 2022, this new line ...

### [London Train Map Explore Routes and Stations](#)

Plan your journey with our interactive London Train Map. Discover routes, stations, and connections to navigate the ...



### **Waterpower**

We operate these plants through Campbellford Seymour Electric Generation Inc. London Street Generating Stations London Street Generating Station is located on the Otonabee River in the ...

### [Liverpool Street station](#)



Liverpool Street station, also known as London Liverpool Street, [11][12] is a major central London railway terminus and connected London Underground station in the north-eastern corner of the ...



### [Bringing you a better London Liverpool Street station](#)

We're upgrading London Liverpool Street station, starting this summer. Our work will help you move through the station faster and more ...




### [Victoria Line Map. Updated 2025.](#)

Victoria Line Map Updated: January 2025 The Victoria Line connects the north of the city with the south. It was named in honour of Queen Victoria. ...



### [Network Rail's application to transform London's ...](#)

Network Rail has developed a bold and collaborative vision to transform Britain's busiest station, London Liverpool Street. The planning ...



### [Elizabeth Line Map \(Purple line\). Updated 2025.](#)



Unlike the London Underground, the Elizabeth Line is part of the National Rail network, featuring full-sized trains and railway tracks. The Elizabeth ...




### [Network Rail's application to transform London's busiest station](#)

Network Rail has developed a bold and collaborative vision to transform Britain's busiest station, London Liverpool Street. The planning application for the redevelopment ...

### [Improving London Liverpool Street](#)

Our plans will make the station more spacious, easier to get around, and better connected to the rest of London and beyond. Whether you're hopping on a train, catching the ...



### **NEW LONDON**

New London Station is served by the Southeast Area Transit District and River Valley Transit. New London Station is served by several ferries that ...



## Contact Us

---

For inquiries, pricing, or partnerships:

<https://www.zawojcsolina.pl>

Phone: +48 22 173 6647

Email: [info@zawojcsolina.pl](mailto:info@zawojcsolina.pl)

Scan QR code for WhatsApp.

